


**ADDENDUM TO THE
STATE INFRASTRUCTURE BANK
PRELIMINARY APPLICATION**



FLORENCE COUNTY FORWARD PROJECT

September 14, 2004




TABLE OF CONTENTS

FLORENCE COUNTY LAND USE PLAN-SCOPE OF WORK	1
FLORENCE COUNTY COUNCIL RESOLUTION OF SUPPORT	2
FLORENCE COUNTY FORWARD PROJECT MAP	3
COMPLETED PHASE OF 301 BY-PASS MAP	4
PROPOSED COMPLETION OF 301 BY-PASS	5
APPENDIX	
CONGESTION ON SC 51-PAMPLICO HIGHWAY	6
CONGESTION ON US 76-TIMMONSVILLE HIGHWAY	7
CONGESTION ON PINE NEEDLES ROAD	8
CONGESTION ON PALMETTO STREET AND CASHUA DRIVE	9

**FLORENCE COUNTY LAND USE PLAN
SCOPE OF WORK**

TRANSPORTATION

“Probably the most important factor to growth in a community is transportation. Without proper access to transportation, neither industrial nor commercial facilities are likely to locate or expand. The project will examine roads, interstate, primary and secondary; rail including freight and the potential for commuter rail expansion; mass transit including bus routes; and airport locations including commuter, general aviation and commercial.”

GROWTH

“The project will review the growth projects for population in the County. The growth will be evaluated on a census block basis to review growth in specific parts of the County. For example, growth in young, college educated residents results in different impacts than growth in retired-age snowbirds. The interaction of growth will be important for the corresponding land use plan.”

THIS INFORMATION WILL BE AVAILABLE IN 12 MONTHS. ONE REASON FOR STYLING THIS A “PRELIMINARY APPLICATION” IS SO THIS INFORMATION CAN BE INCLUDED IN THE FINAL APPLICATION. THIS WILL ASSURE THE STATE INFRASTRUCTURE BANK THAT THE PROJECTS FUNDED ARE WHERE THEY SHOULD BE LOCATED.

STATE OF SOUTH CAROLINA)
)
COUNTY OF FLORENCE)

RESOLUTION # 05-2004/05

A RESOLUTION TO AUTHORIZE THE CHAIRMAN OF THE FLORENCE COUNTY COUNCIL TO EXECUTE A PRELIMINARY APPLICATION TO THE SOUTH CAROLINA TRANSPORTATION INFRASTRUCTURE BANK.

WHEREAS, the South Carolina Transportation Infrastructure Bank was created by legislation in 1997 to provide loans and other financial assistance for road projects within the state; and

WHEREAS, there currently exists significant transportation and road needs that affect the economic outlook of the County and the safety of all citizens within Florence County; and

WHEREAS, the South Carolina Transportation Infrastructure Bank has no funds currently available, it is the recommendation that Florence County file a preliminary application for future funding from the South Carolina Transportation Infrastructure Bank.

NOW, THEREFORE, BE IT RESOLVED by the governing body of Florence County, South Carolina, the Florence County Council, hereby authorize the Chairman of the Florence County Council to execute a preliminary application to the South Carolina Transportation Infrastructure Bank.

Done in meeting duly assembled this 2nd day of September, 2004.

FLORENCE COUNTY COUNCIL



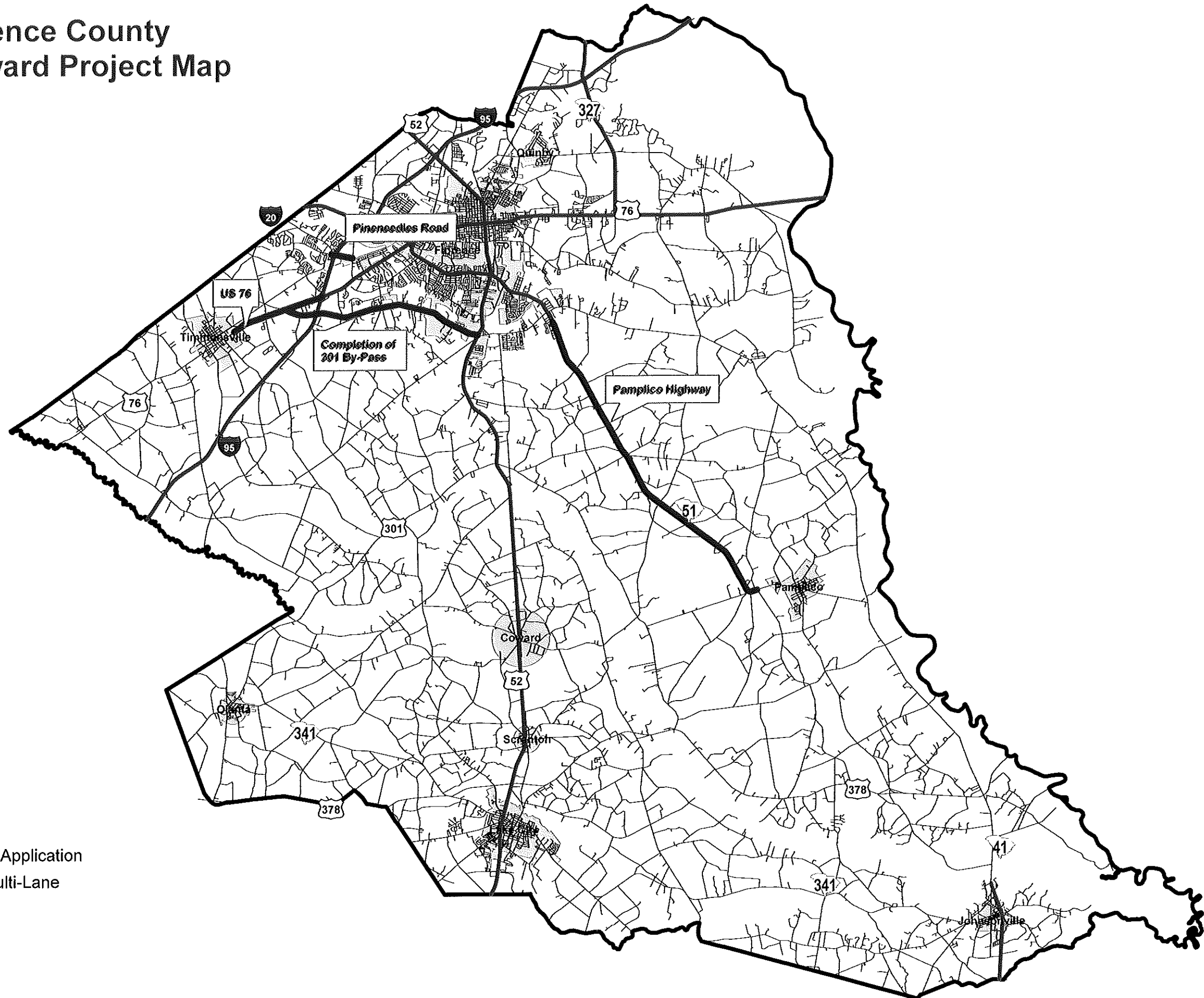
REV. TERRY ALEXANDER, CHAIRMAN

ATTEST:



CONNIE Y. HASELDEN
CLERK TO COUNCIL

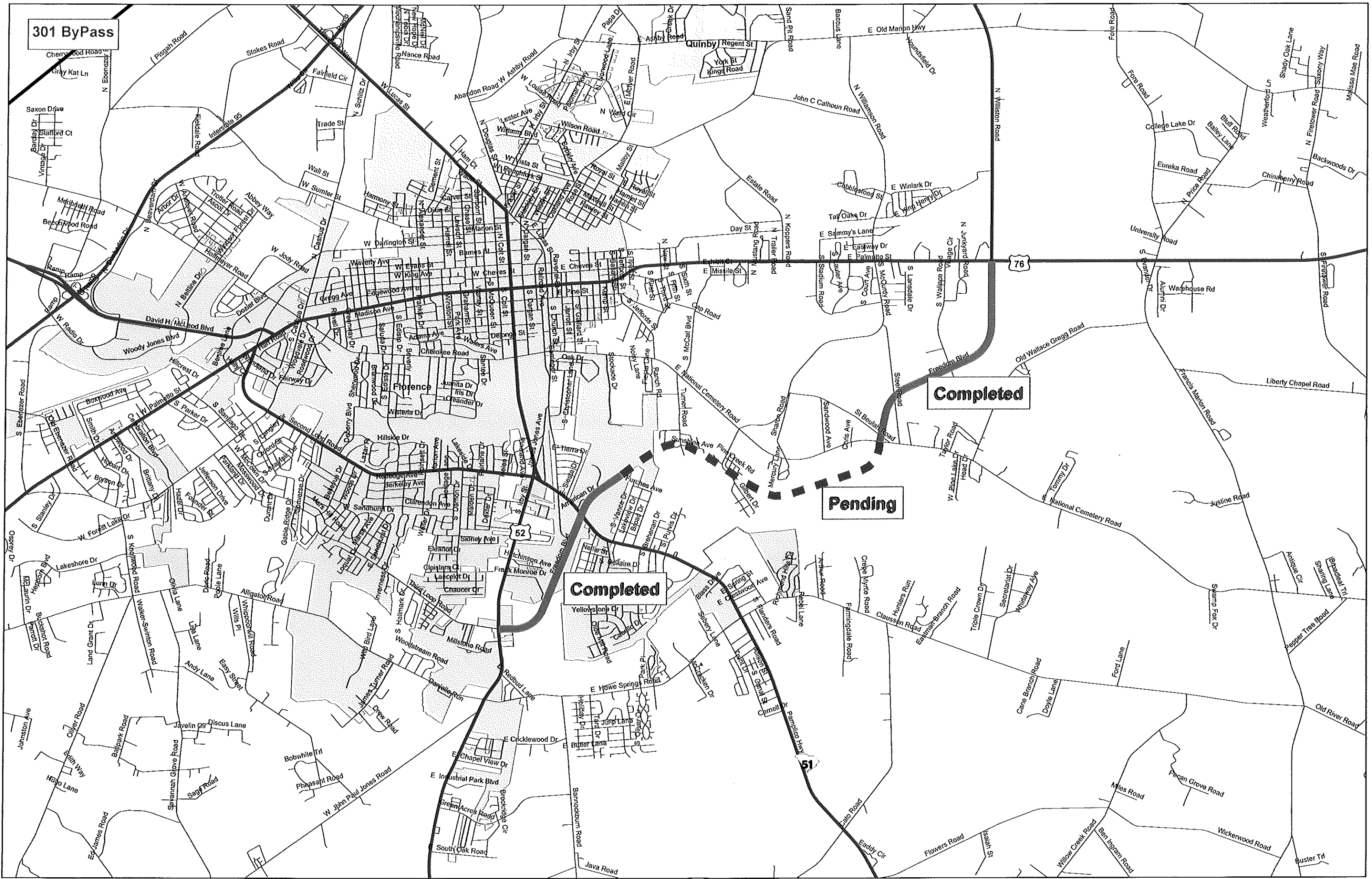
Florence County Forward Project Map



Legend

- Projects in Application
- Existing Multi-Lane

301 Bypass



Completed

Pending

Completed

Cherry Road

Saxon Drive

Meribeth Road

Beckywood Road

W Ratio Dr

Woody Jones Blvd

Hillcrest Dr

Borwood Ave

S Slaney Dr

Lakeshore Dr

Land Grant Dr

Andy Lane

Johnston Ave

Hugo Lane

Ed James Road

Piegan Road

Stokes Road

Interstate 95

Abbey Way

W Jody Road

David H. McLeod Blvd

Hillcrest Dr

Borwood Ave

S Slaney Dr

Lakeshore Dr

Land Grant Dr

Andy Lane

Johnston Ave

Hugo Lane

Ed James Road

Fairfield Cir

Trade St

W Sumner St

W Jody Road

Waverly Ave

Madison Ave

Hillside Dr

Borwood Ave

S Slaney Dr

Lakeshore Dr

Land Grant Dr

Andy Lane

Johnston Ave

Hugo Lane

Ed James Road

W Lucas St

W Sumner St

W Jody Road

Waverly Ave

Madison Ave

Hillside Dr

Borwood Ave

S Slaney Dr

Lakeshore Dr

Land Grant Dr

Andy Lane

Johnston Ave

Hugo Lane

Ed James Road

Abandon Road

Wilson Road

W Vista St

Waverly Ave

Madison Ave

Hillside Dr

Borwood Ave

S Slaney Dr

Lakeshore Dr

Land Grant Dr

Andy Lane

Johnston Ave

Hugo Lane

Ed James Road

W Ashby Road

Wilson Road

W Vista St

Waverly Ave

Madison Ave

Hillside Dr

Borwood Ave

S Slaney Dr

Lakeshore Dr

Land Grant Dr

Andy Lane

Johnston Ave

Hugo Lane

Ed James Road

W Ashby Road

Wilson Road

W Vista St

Waverly Ave

Madison Ave

Hillside Dr

Borwood Ave

S Slaney Dr

Lakeshore Dr

Land Grant Dr

Andy Lane

Johnston Ave

Hugo Lane

Ed James Road

W Ashby Road

Wilson Road

W Vista St

Waverly Ave

Madison Ave

Hillside Dr

Borwood Ave

S Slaney Dr

Lakeshore Dr

Land Grant Dr

Andy Lane

Johnston Ave

Hugo Lane

Ed James Road

W Ashby Road

Wilson Road

W Vista St

Waverly Ave

Madison Ave

Hillside Dr

Borwood Ave

S Slaney Dr

Lakeshore Dr

Land Grant Dr

Andy Lane

Johnston Ave

Hugo Lane

Ed James Road

W Ashby Road

Wilson Road

W Vista St

Waverly Ave

Madison Ave

Hillside Dr

Borwood Ave

S Slaney Dr

Lakeshore Dr

Land Grant Dr

Andy Lane

Johnston Ave

Hugo Lane

Ed James Road

W Ashby Road

Wilson Road

W Vista St

Waverly Ave

Madison Ave

Hillside Dr

Borwood Ave

S Slaney Dr

Lakeshore Dr

Land Grant Dr

Andy Lane

Johnston Ave

Hugo Lane

Ed James Road

W Ashby Road

Wilson Road

W Vista St

Waverly Ave

Madison Ave

Hillside Dr

Borwood Ave

S Slaney Dr

Lakeshore Dr

Land Grant Dr

Andy Lane

Johnston Ave

Hugo Lane

Ed James Road

W Ashby Road

Wilson Road

W Vista St

Waverly Ave

Madison Ave

Hillside Dr

Borwood Ave

S Slaney Dr

Lakeshore Dr

Land Grant Dr

Andy Lane

Johnston Ave

Hugo Lane

Ed James Road

W Ashby Road

Wilson Road

W Vista St

Waverly Ave

Madison Ave

Hillside Dr

Borwood Ave

S Slaney Dr

Lakeshore Dr

Land Grant Dr

Andy Lane

Johnston Ave

Hugo Lane

Ed James Road

W Ashby Road

Wilson Road

W Vista St

Waverly Ave

Madison Ave

Hillside Dr

Borwood Ave

S Slaney Dr

Lakeshore Dr

Land Grant Dr

Andy Lane

Johnston Ave

Hugo Lane

Ed James Road

W Ashby Road

Wilson Road

W Vista St

Waverly Ave

Madison Ave

Hillside Dr

Borwood Ave

S Slaney Dr

Lakeshore Dr

Land Grant Dr

Andy Lane

Johnston Ave

Hugo Lane

Ed James Road

W Ashby Road

Wilson Road

W Vista St

Waverly Ave

Madison Ave

Hillside Dr

Borwood Ave

S Slaney Dr

Lakeshore Dr

Land Grant Dr

Andy Lane

Johnston Ave

Hugo Lane

Ed James Road

W Ashby Road

Wilson Road

W Vista St

Waverly Ave

Madison Ave

Hillside Dr

Borwood Ave

S Slaney Dr

Lakeshore Dr

Land Grant Dr

Andy Lane

Johnston Ave

Hugo Lane

Ed James Road

W Ashby Road

Wilson Road

W Vista St

Waverly Ave

Madison Ave

Hillside Dr

Borwood Ave

S Slaney Dr

Lakeshore Dr

Land Grant Dr

Andy Lane

Johnston Ave

Hugo Lane

Ed James Road

W Ashby Road

Wilson Road

W Vista St

Waverly Ave

Madison Ave

Hillside Dr

Borwood Ave

S Slaney Dr

Lakeshore Dr

Land Grant Dr

Andy Lane

Johnston Ave

Hugo Lane

Ed James Road

W Ashby Road

Wilson Road

W Vista St

Waverly Ave

Madison Ave

Hillside Dr

Borwood Ave

S Slaney Dr

Lakeshore Dr

Land Grant Dr

Andy Lane

Johnston Ave

Hugo Lane

Ed James Road

W Ashby Road

Wilson Road

W Vista St

Waverly Ave

Madison Ave

Hillside Dr

Borwood Ave

S Slaney Dr

Lakeshore Dr

Land Grant Dr

Andy Lane

Johnston Ave

Hugo Lane

Ed James Road

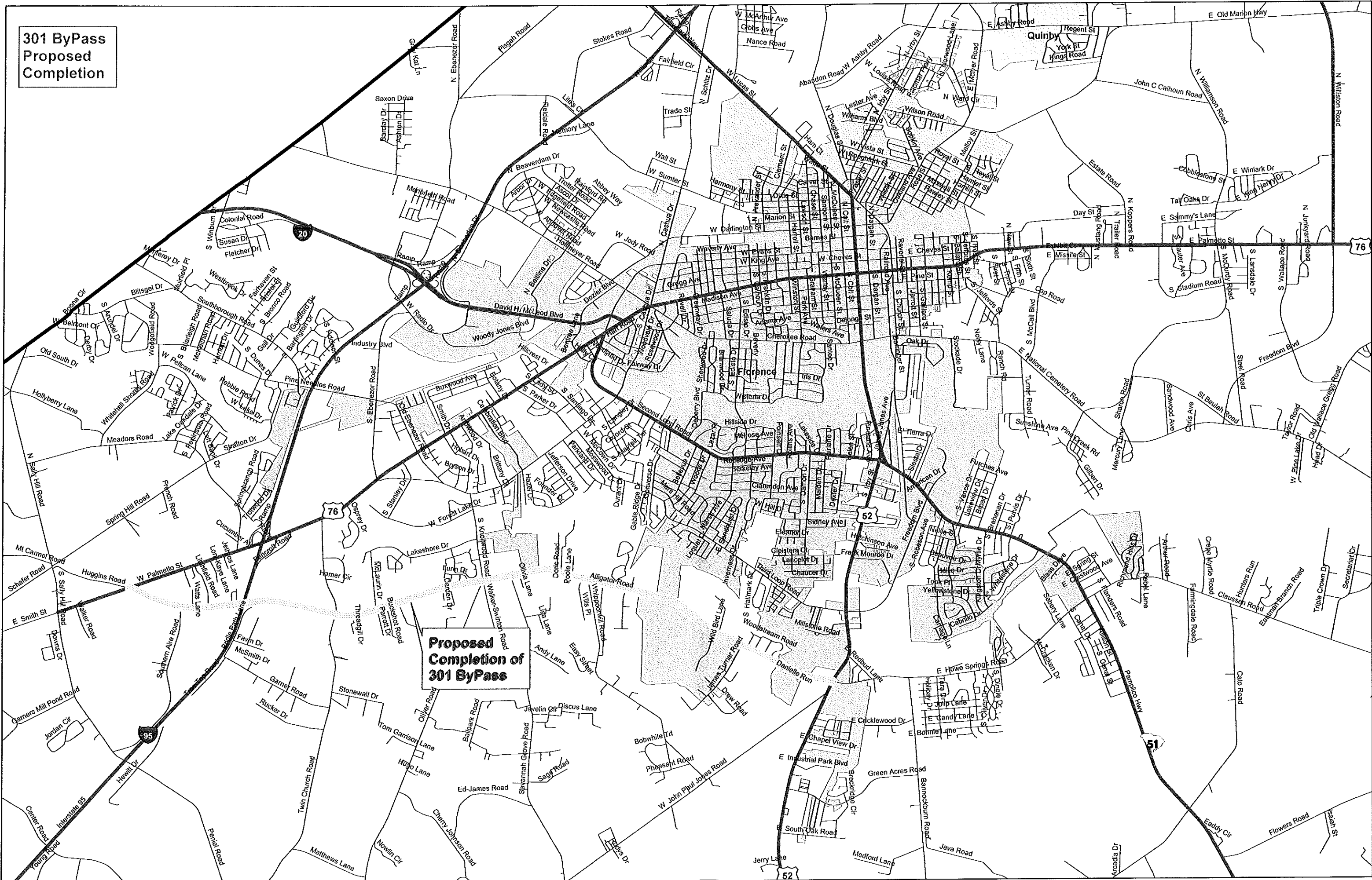
76

52

51

**301 ByPass
Proposed
Completion**


**Proposed
Completion of
301 ByPass**



APPENDIX





PAMPLICO HIGHWAY






TIMMONSVILLE HIGHWAY





PINE NEEDLES ROAD





PALMETTO STREET AND CASHUA DRIVE

